












The Genesee River is the only river that completely crosses New York State. The river begins as a spring in Gold, PA, located in the Allegheny Mountains and flows generally north 158 miles (254 km) to Lake Ontario.

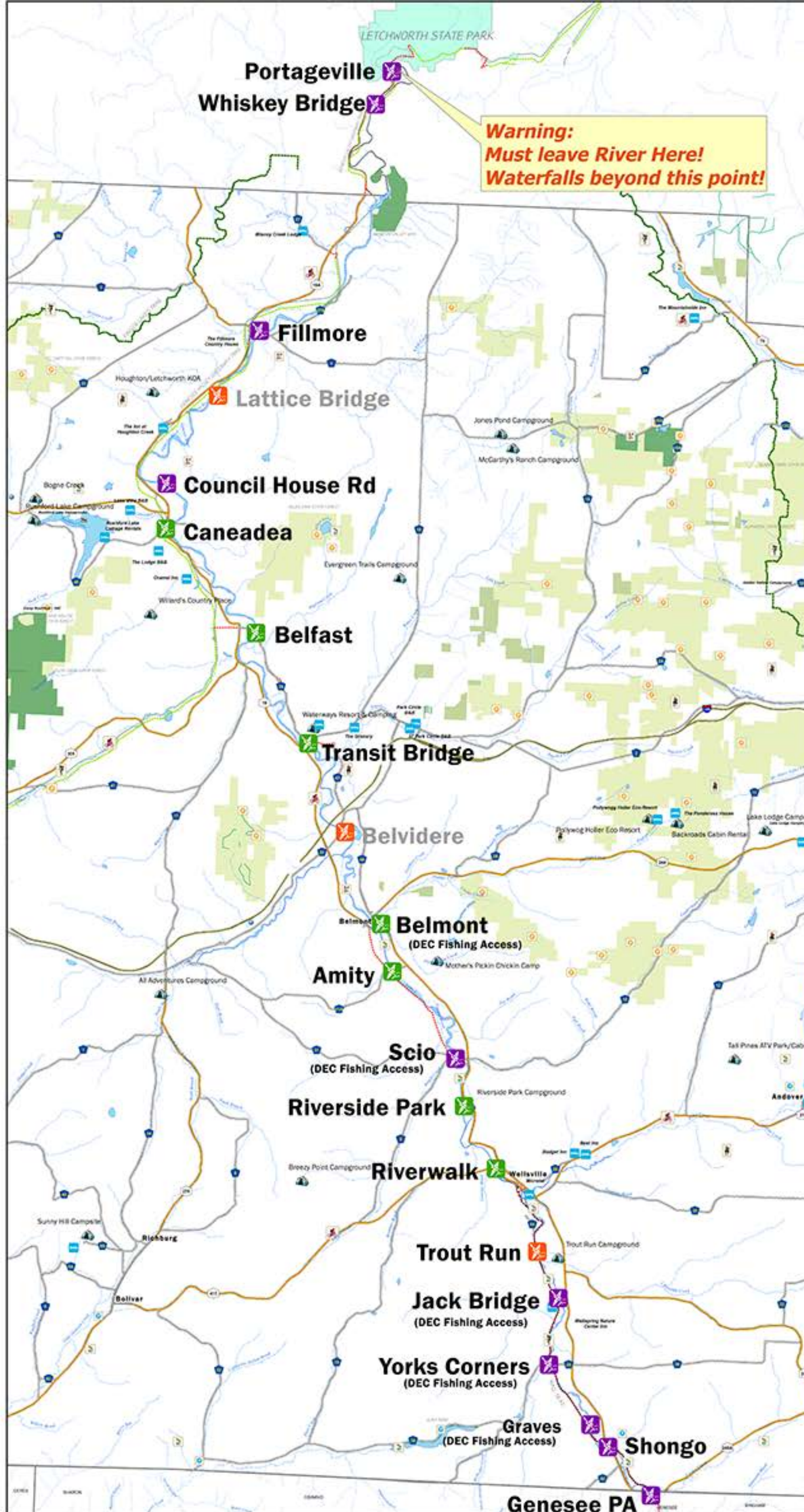
Miles from place to place

Access Points	Distance Miles	Cumulative Distance
Genesee PA - Town Park	Starting Point	0
	2.44	
Shongo - DEC Fishing Area	1.18	2.44
Graves - DEC Fishing Area	2.46	3.62
Yorks Corners - DEC Fishing Area	2.42	6.08
Jack Bridge - DEC Fishing Area	0.27	8.5
Trout Run Campground	0.46	8.77
Wellsville Water Intake [CAUTION]	1.46	9.23
Island Park [CAUTION]	1.28	10.69
Riverwalk - Open	2.44	11.97
Riverside Campground - Open	1.86	14.41
Scio - DEC Fishing Area	3.79	16.27
Amity - Open	1.4	20.06
Belmont Fire Hall [portage point WATERFALL] - Open	3.9	21.46
Belvidere CR 20 Bridge - Not Open	4.1	25.36
Transit Bridge - Open	5.1	29.49
Belfast Access Park - Open	5.0	34.62
Caneadea Access Park - Open	1.8	39.62
Council House Bridge - No Sign	5.2	41.39
Lattice Bridge [Not Open]	2.7	46.59
Fillmore CR 4 Bridge - No Sign	6.2	49.24
County Line [No Marker/Parking]	3.3	55.43
Whiskey Bridge - No Sign	3.4	58.77
Portageville Bridge [Get Out!!! Waterfalls Ahead] Letchworth Park ahead		62.17
TOTAL MILES ON UPPER GENESSEE	62.17	

Near Wellsville - Caution with Check Dams between Trout Run Campground and K-Mart

Legend

-  Developed Access Point
-  Non-Official Access Point
-  Proposed Access Point
-  Lodging
-  Campgrounds
-  Streams
-  Larger Lakes & Ponds
-  State Forest
-  Trailway
-  Wildlife Management
-  Allegany County Forests



Warning:
Must leave River Here!
Waterfalls beyond this point!